

### Context

Wau POC area adjacent to UNMISS was established in June 2016, following violence in and around Wau town, making it the most recently established POC in South Sudan. It is also the most congested POC in the country, with registered population of 39,165 IDPs sheltering on just 200,000 m<sup>2</sup> of land.

### Sector overview

Sector	Indicator	Target	Achieved	Implementing Agencies
CCCM	Land area per person	30m <sup>2</sup>	5.1m <sup>2</sup>	IOM
Shelter/NFI	% of IDPs covered with non-food items	100%	100%	IOM
	Average floor area/person	>3.5m <sup>2</sup>	-	
WASH	Water availability (liters per person per day)	>15	7.76	IOM
	# people per water tap	<250	198	IOM
	# people per latrine	<50	44	Oxfam, UNICEF
	# people per shower	<100	162	Oxfam, UNICEF
Education	Students to teacher ratio	<50:1	90:1	UNICEF, AFOD, War Child Canada,
	% of enrollment in primary school	100%	30%	Peace Corps
Food/Livelihood	% of household receiving food ration	100%	99.7%	ACTED, WFP
Health	Mortality below 5 years of age	<2	-	IMC, IOM, MSF, UNICEF, WHO
	Mortality above 5 years of age	<2	-	
Nutrition	% of SAM prevalence below 5 years of age (by MUAC)	<2%	1.2%	Johanniter
	% of GAM prevalence below 5 years of age (by MUAC)	<10%	9.5%	
Protection	% of general protection cases identified and referred	100%	87%	UNHCR, WDG IOM
	# people with specific needs identified and assisted	-	1,210	
GBV	People reached with GBV prevention/response messages	-	4,378	UNFPA, IMC
Child Protection	Missing and unaccompanied children identified/assisted	-	2	UNICEF, Hold the Child

● Target reached ● Target more than 50% reached ● Target less than 50% reached

### Current priority needs

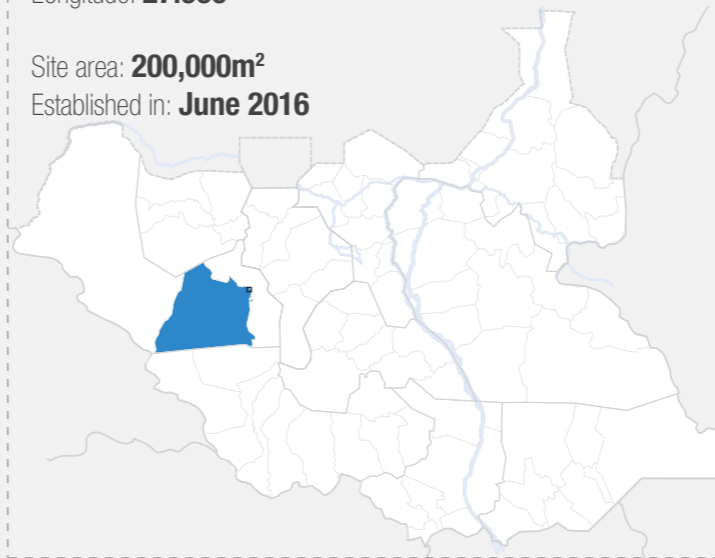
- 1 Relocation of IDPs into new extension site
- 2 Registration of new arrivals
- 3 Installation of perimeter lights

### Site overview

#### Site location

Latitude: 7.717°  
Longitude: 27.966°

Site area: 200,000m<sup>2</sup>  
Established in: June 2016



### Pre-displacement area of residence

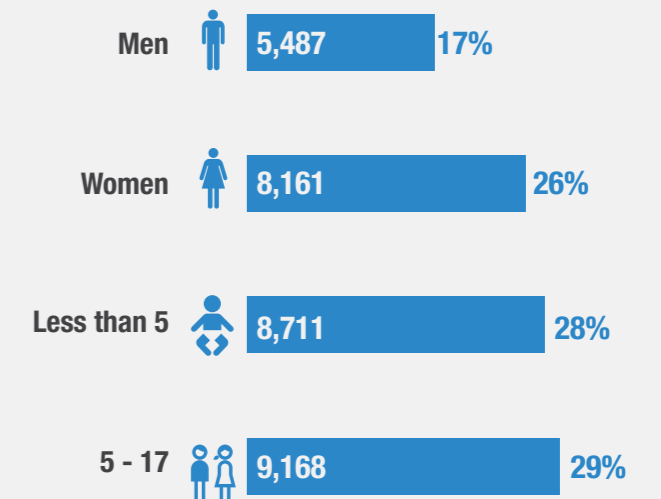
Wau - 94%  
Raja - 2%  
Other areas - 4%

### Site population

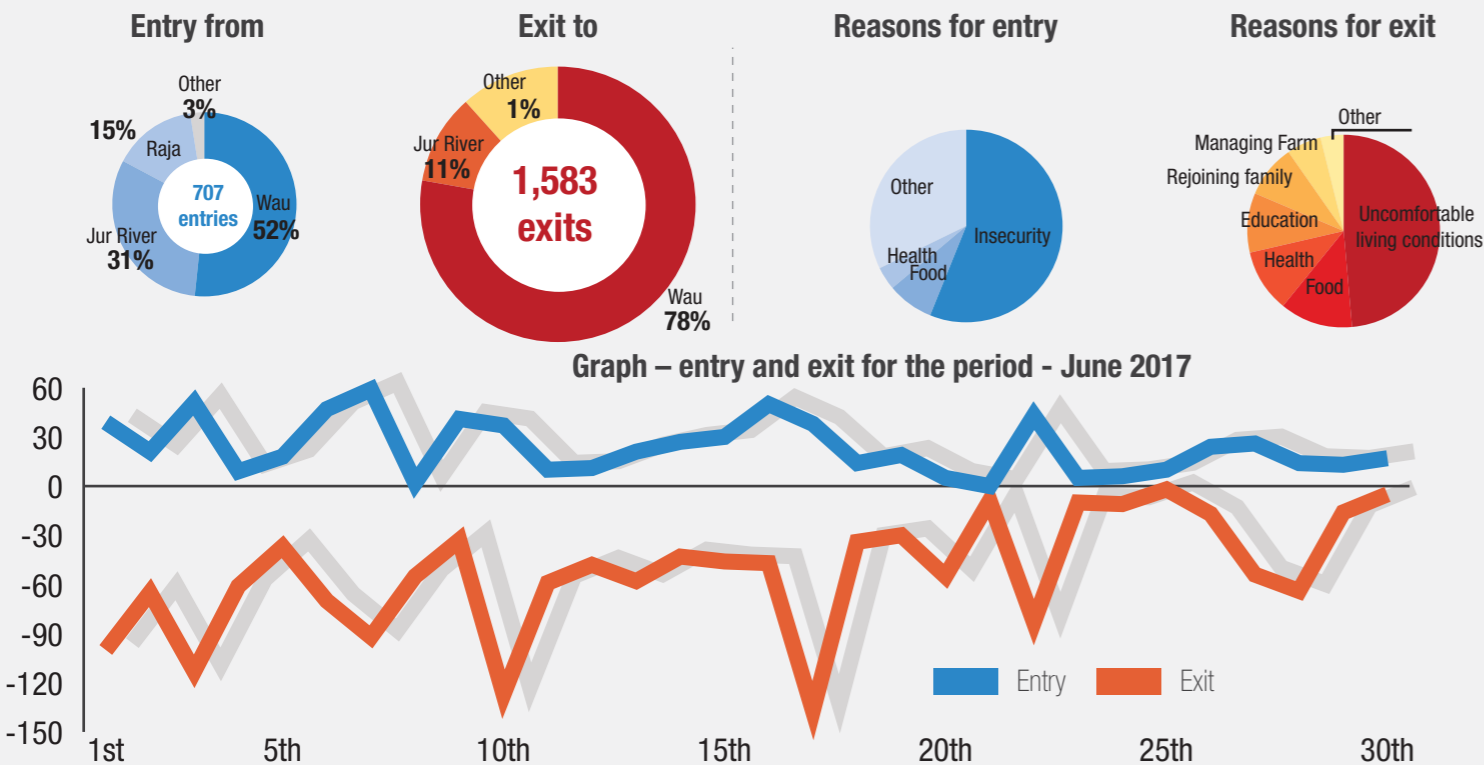
#### Population demographic

Current population as of June 2017

5,508 households  
31,527 individuals



### Movement Trend Tracking (MTT) for the period - Jun 2017



### PoC Site Map

#### Population distribution

Population distribution per block based on June 2017 population count

