

### Context

Wau POC area adjacent to UNMISS was established in June 2016, following violence in and around Wau town, making it the most recently established POC in South Sudan. It is also the most congested POC in the country, with 30,054 IDPs sheltering on just 199,237 m<sup>2</sup> of land.

### Sector overview

Sector	Indicator	Target	Achieved	Implementing Agencies
<b>CCCM</b>	Land area per person	30m <sup>2</sup>	6.6m <sup>2</sup>	IOM
<b>Shelter/NFI</b>	% of IDPs covered with non-food items	100%	100%	IOM
	Average floor area/person	>3.5m <sup>2</sup>	-	
<b>WASH</b>	Water availability (liters per person per day)	>15	15	IOM
	Number of people per water tap	<250	193	IOM
	Number of people per latrine	<50	33	Oxfam, UNICEF
	Number of people per shower	<100	117	Oxfam, UNICEF
<b>Education</b>	Students to teacher ratio	<50:1	33:1	UNICEF, AFOD WCC, Peace Corps
	% of enrollment in primary school	100%	20%	UNICEF, AFOD WCC, Peace Corps
<b>Food/Livelihood</b>	% of household receiving food ration	100%	91%	ACTED, WFP
<b>Health</b>	Mortality below 5 years of age	<2	1.73	IMC, IOM, MSF, UNICEF, WHO
	Mortality above 5 years of age	<2	4.51	
<b>Nutrition</b>	% of SAM prevalence below 5 years of age (by MUAC)	<2%	3.4%	Johanniter
	% of GAM prevalence below 5 years of age (by MUAC)	<10%	13.3%	Johanniter
<b>Protection</b>	% of general protection cases identified and referred	100%	94%	UNHCR, WDG IOM
	% of people with special records identified and referred	100%	-	
<b>GBV</b>	People reached with GBV prevention/response messages	-	3,450	UNFPA, IMC
<b>Child Protection</b>	Missing and unaccompanied children identified/assisted	-	25	UNICEF, Hold the Child

● Target reached    ● Target more than 50% reached    ● Target less than 50% reached

### Current priority needs

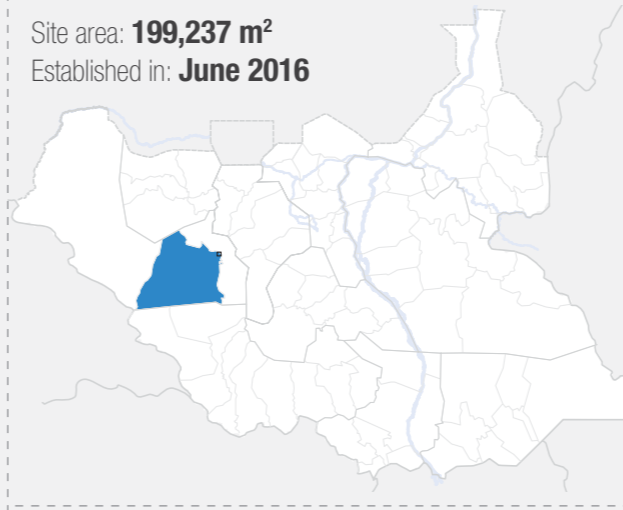
- 1 Relocation of IDPs into new extension site
- 2 Registration of new arrivals
- 3 Installation of perimeter lights

### Site overview

#### Site location

Latitude: 7.717°  
Longitude: 27.966°

Site area: 199,237 m<sup>2</sup>  
Established in: June 2016

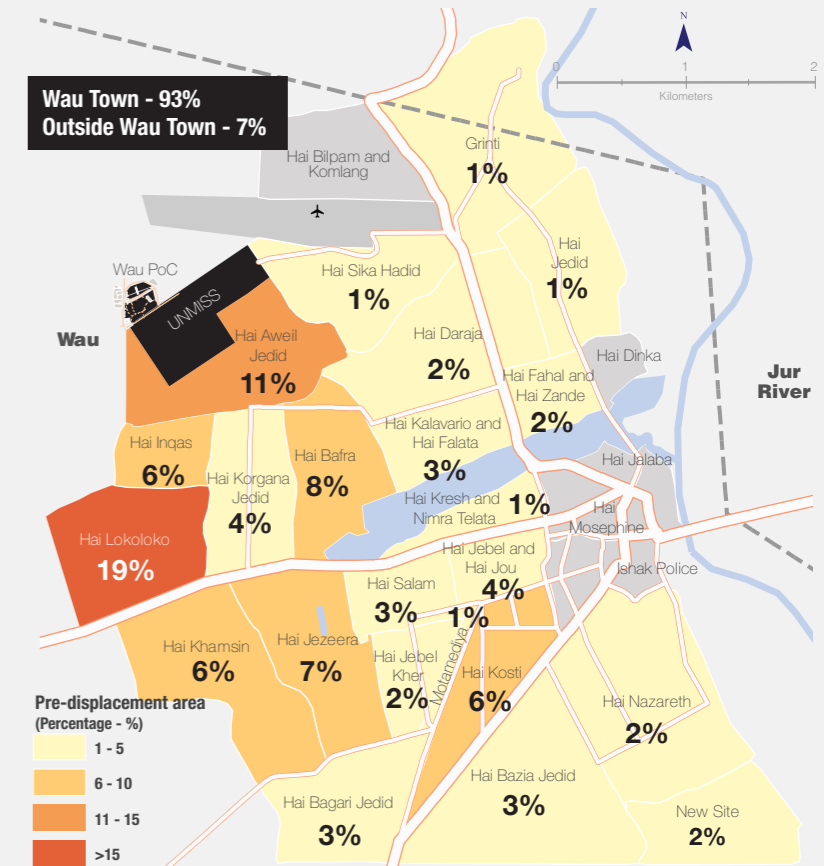


#### Methodology - return intention survey

Quantitative data was collected during the survey to determine the pre-displacement area of residence for IDPs in the PoC. A sample of 383 households or 7.5% of the estimated number of households (at the time 5,112) was considered at a random interval of shelters, and at random intervals of persons exiting the PoC gate. Data is as of October 2016.

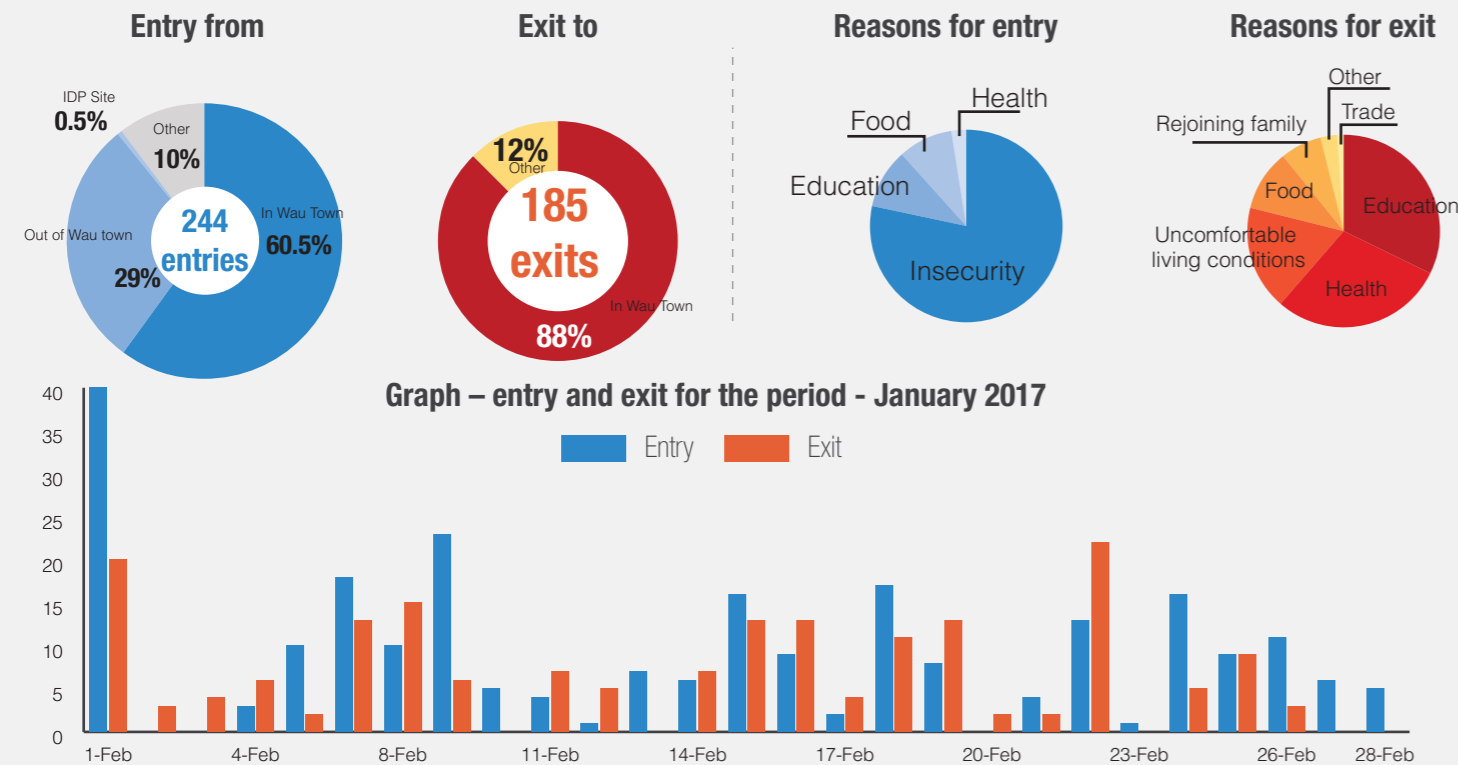
### Pre-displacement area of residence

#### Wau Town



Source: Return intention survey - IOM October 2016

### Movement Trend Tracking (MTT) for the period



### Site population

#### Population demographic

Current population as of February 2017

5,897 households  
30,054 individuals

Men: 5,790 (19%)  
Women: 6,806 (23%)  
< 5: 7,897 (26%)  
5 - 17: 9,561 (32%)

### Population distribution

#### Percentage per block in the site

