

## Background

The Wau collective sites were established in June 2016 following violent clashes in and around Wau town. Currently there are four Collective Centers, Cathedral, Nazareth, Lokoloko and St. Joseph. Since then the protection centres have been protecting thousands of people. A fifth collective site, ECS was established in February 2017 hosting IDPs mainly from Jur River following clashes in the area. In April 2017, all IDPs were evicted from ECS and the site closed, with some IDPs being moved to Masna, 7km south of Wau town. Following insecurity in the area, WFP have suspended food distribution in the Collective Centers since May 2017.

## Sector overview

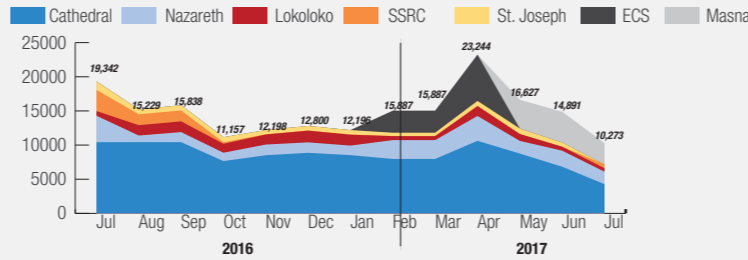
| Sector          | Indicator   | Target           | CATHEDRAL           |           | NAZARETH           |           | LOKOLOKO            |           | ST. JOSEPH          |           | MASNA    |           |
|-----------------|---|------------------|---------------------|-----------|--------------------|-----------|---------------------|-----------|---------------------|-----------|----------|-----------|
|                 |   |                  | Achieved            | Agencies  | Achieved           | Agencies  | Achieved            | Agencies  | Achieved            | Agencies  | Achieved | Agencies  |
| CCCM            | Land area per person  | 30m <sup>2</sup> | 14.79m <sup>2</sup> | ACTED     | 2.16m <sup>2</sup> | ACTED     | 11.86m <sup>2</sup> | ACTED     | 47.42m <sup>2</sup> | ACTED     | -        | ACTED     |
| Shelter/NFI     | % of IDPs covered with non-food items                               | 100%             | -                   | IOM       | 100%               | IOM       | 94%                 | IOM       | 100%                | IOM       | 100%     | IOM       |
| WASH            | Water availability (liters per person per day)                      | >15              | 8                   | OXFAM     | 15.3               | IOM       | 19                  | OXFAM     | 16.5                | UNICEF    | 6        | OXFAM     |
|                 | Number of people per water tap (*Per Borehole)                      | <250             | 208                 |           | 915                |           | 504*                |           | 378*                |           | 1,682*   |           |
|                 | Number of people per latrine  | <50              | 67                  |           | 73                 |           | 42                  |           | 27.25               |           | 77       |           |
|                 | Number of people per shower   | <100             | 168                 |           | 228                |           | 63                  |           | 54.5                |           | 155      |           |
| Education       | Students to teacher ratio   | <50:1            | 13:1                | NRC       | -                  | War Child | 13.1:1              | NRC       | -                   | UNICEF    | -        | UNICEF    |
|                 | % of enrollment in primary school                                   | 100%             | 2.7%                | NRC       | -                  | Canada    | 4.65%               |           | -                   |           | -        |           |
|                 | % of household receiving food ration                                | 100%             | -                   | UCDC      | -                  | UCDC      | -                   | UCDC      | -                   | UCDC      | -        | CARD      |
| Food/Livelihood | Crude mortality rate  | <2               | 0                   | WHO, IOM  | 0                  | WHO, IOM  | 0                   | WHO       | 0                   | WHO/IOM   | 0        | WHO, IOM  |
|                 | Mortality below 5 years of age                                      | <2               | 0                   | WHO, IOM  | 0                  | WHO       | 0                   | WHO       | 0                   | WHO/IOM   | 0        | WHO, IOM  |
| Nutrition       | % of GAM prevalence below 5 years of age (by MUAC)                  | <10%             | 12%                 |           | 18%                |           | 21%                 |           | 17%                 |           | 29%      |           |
|                 | % of SAM prevalence below 5 years of age (by MUAC)                  | <2%              | 4%                  | AFOD      | 5%                 | AFOD      | 6%                  | AFOD      | 4%                  | AFOD      | 11%      | AFOD      |
| Protection      | # of general protection cases identified                            | -                | -                   | UNHCR/IOM | -                  | UNHCR/IOM | -                   | UNHCR/IOM | -                   | UNHCR/IOM | -        | UNHCR/IOM |
|                 | # of people with special needs assisted                             | -                | -                   | IOM, IMC  | -                  | IOM, IMC  | -                   | IOM, IMC  | -                   | IOM, IMC  | -        | IOM, IMC  |
|                 | # of newly identified unaccompanied or separated children           | -                | 2                   | Hold the  | -                  | Hold the  | -                   | Hold the  | -                   | Hold the  | 1        | Hold the  |
|                 | # of children under 5 provided with birth registration notification | -                | 4                   | Child     | 44                 | Child     | 21                  | Child     | -                   | Child     | 53       | Child     |

● Target reached

● Target more than 50% reached

● Target less than 50% reached

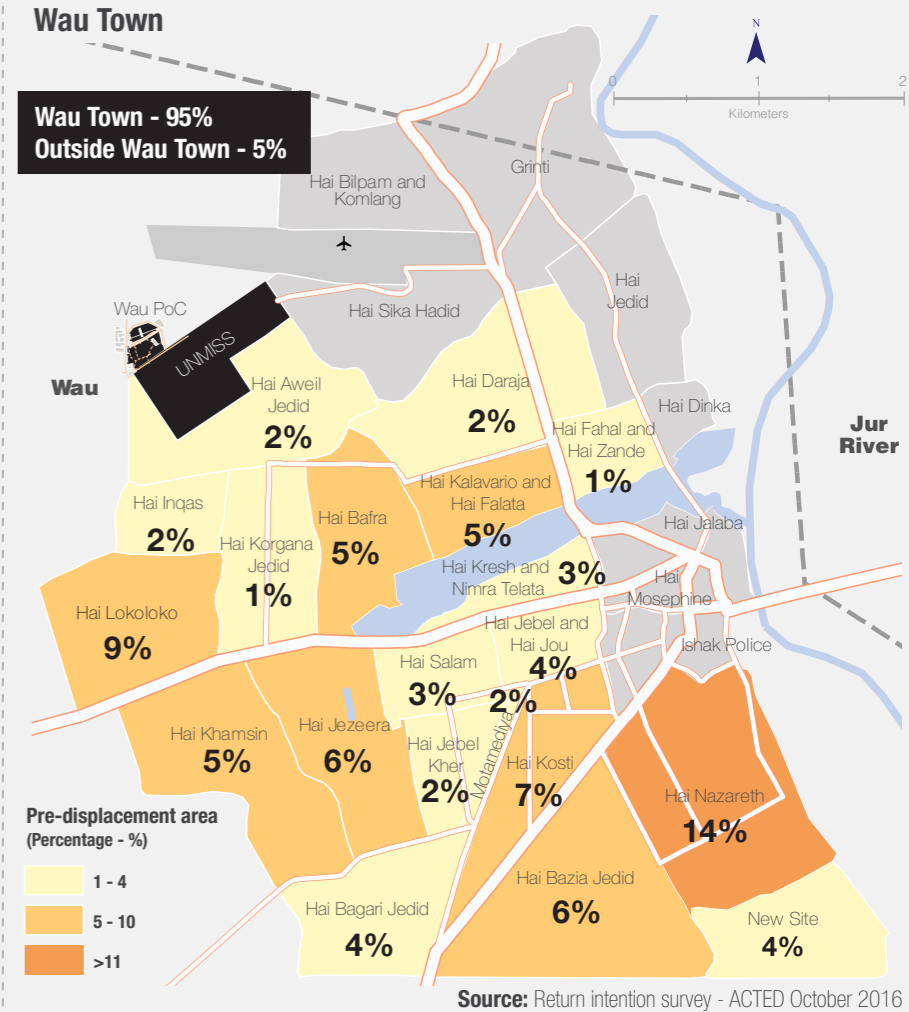
## IDPs over time



## Priority needs

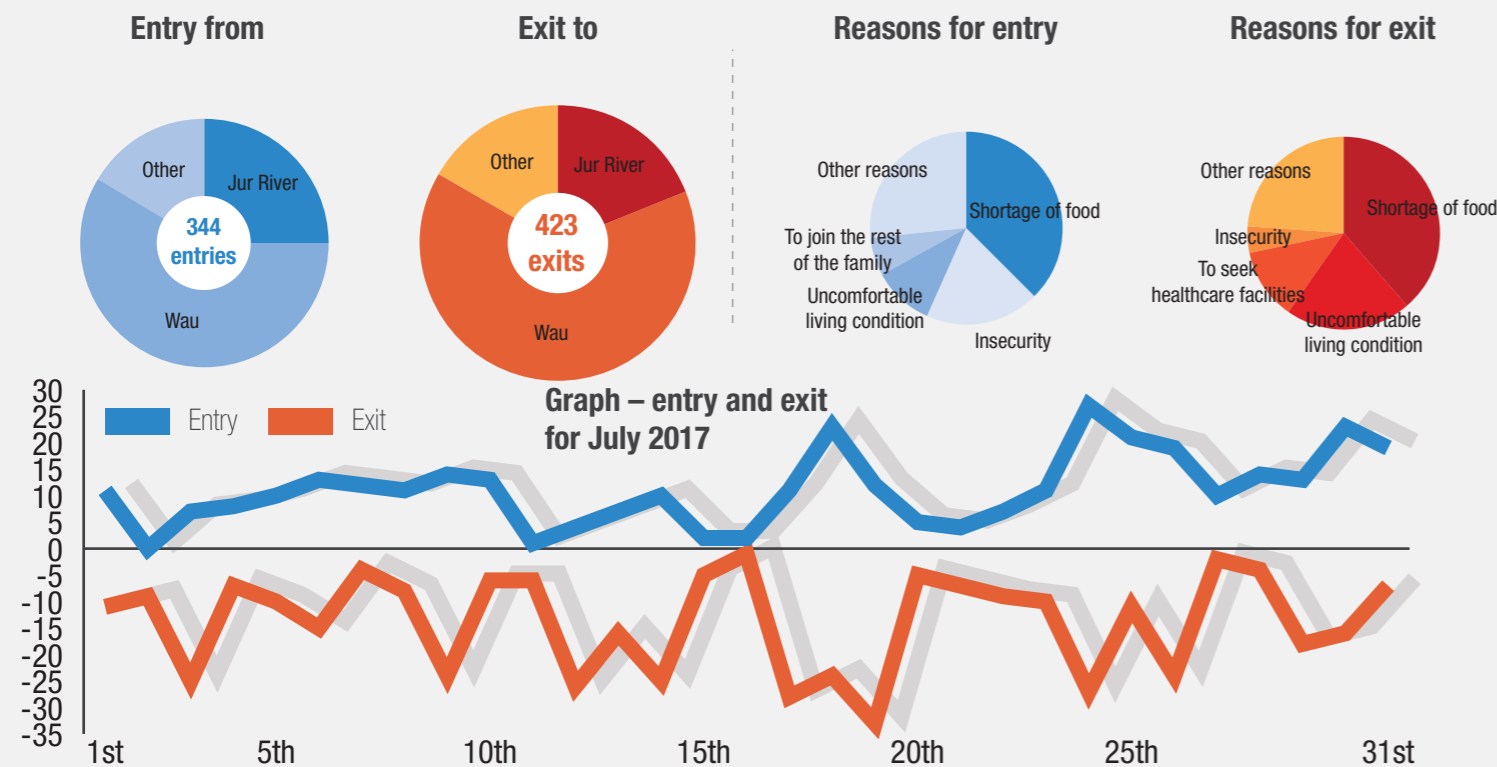
- 1 Food
- 2 Shelter
- 3 WASH

## Pre-displacement area of residence



Source: Return intention survey - ACTED October 2016

## Flow monitoring for the period

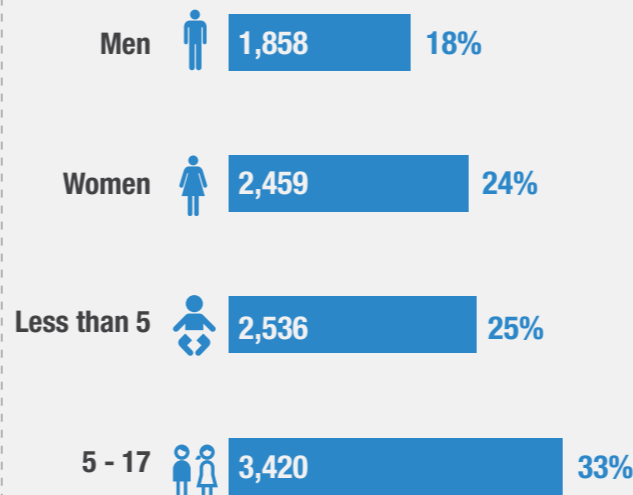


## Site population

### Population demographic

Current population as of May 2017

1,810 households  
10,273 individuals



## Population distribution

### IDPs in Wau Town

