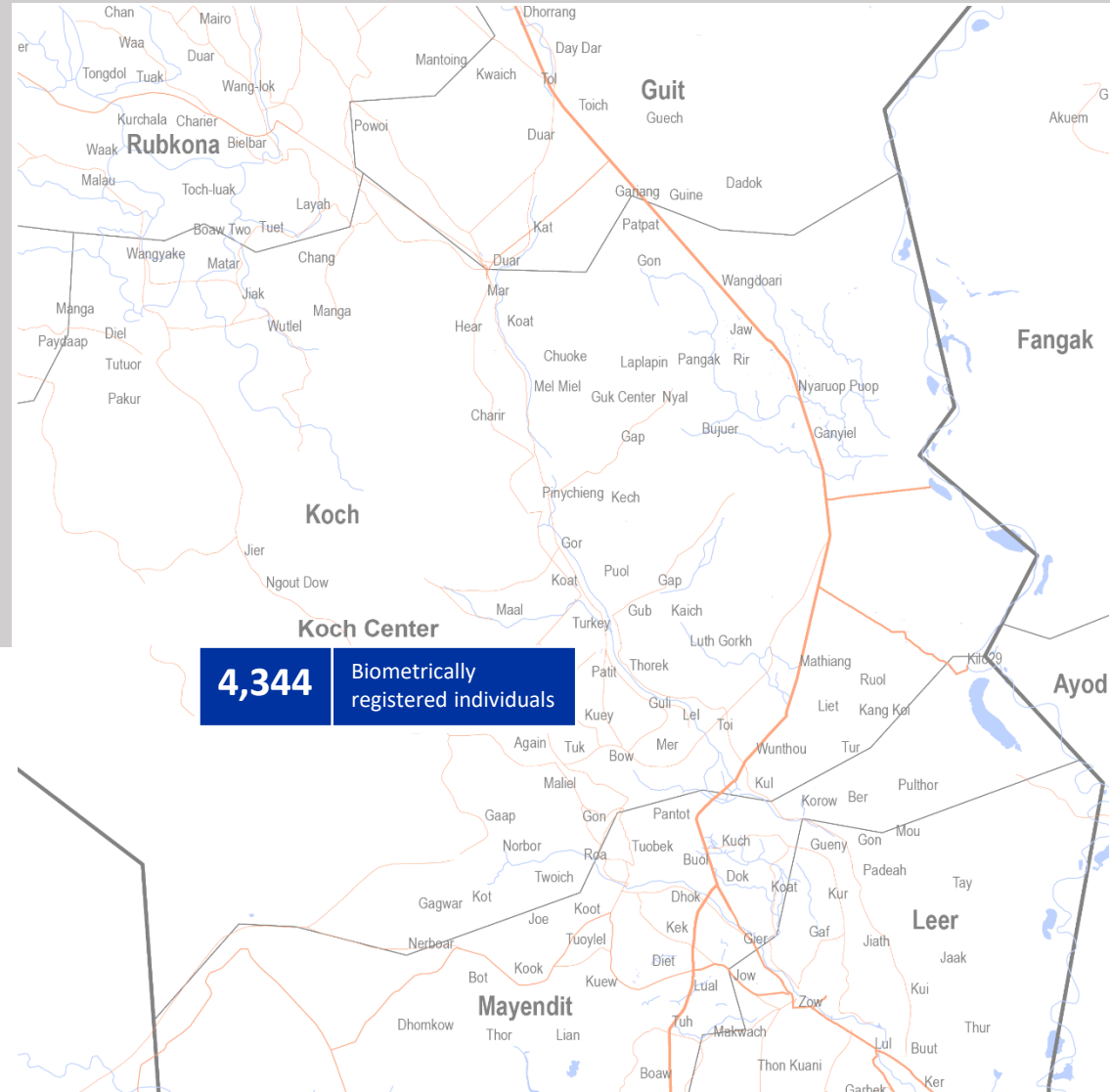


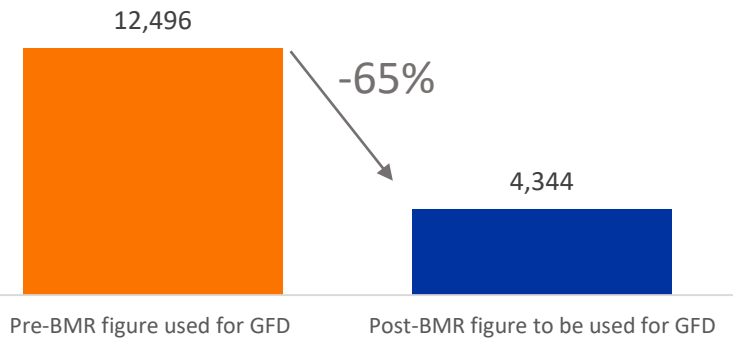
The International Organization for Migration (IOM), in partnership with the World Food Programme (WFP) and other partners, conducted a biometric registration (BMR) exercise in Koch town between 4 and 10 December 2017. WFP was last able to conduct a registration in early 2016 at which time **12,496** individuals in the area were identified to receive food assistance.

DTM biometrically registered and changed checkpoints for a total of **4,344** individuals representing a 65 per cent decrease of targeted WFP beneficiaries. Precise biometric numbers enable more efficient allocation of humanitarian resources by ensuring accurate population figures are available in areas that experience frequent population movements. Population mobility is high in the area due to ongoing conflict and the dire food security situation.

Of the total registered individuals in Koch town, 52% or 2,264 individuals changed their cards from Bentiu PoC, Bentiu town, Kuach/Guit County and Nhialdu/Rubkona County to Koch town.

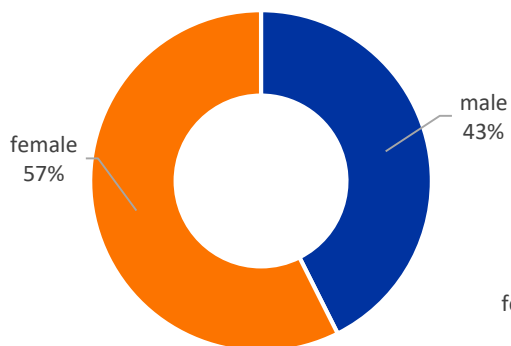


Targeted Beneficiary numbers before and after BMR

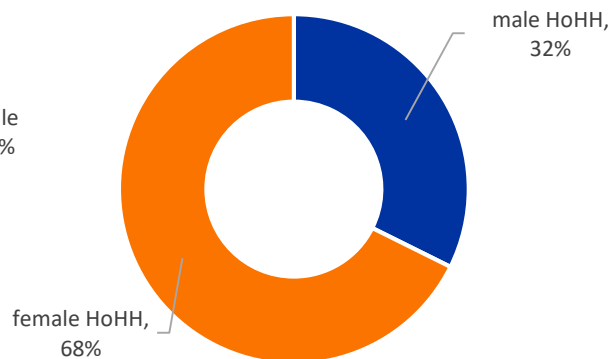


The majority of heads of households (68%) and family members (57%) were female. A total of 465 individuals representing 11 per cent of the total registered population (4,344 individuals) had vulnerabilities of which the most common was breastfeeding (307, i.e. 12% of all registered girls and women).

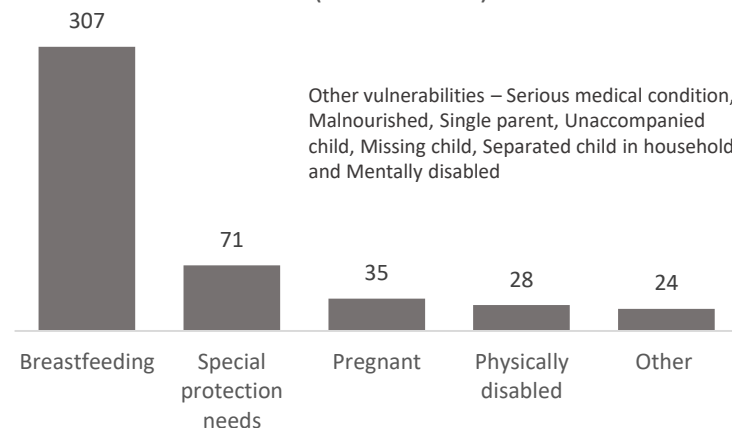
Gender ratio of registered beneficiaries (individuals)



Head of Household (HoHH) Gender



Number of Individuals with Vulnerabilities (11% of total)



Koch Town BMR [4-10 December 2017]

| Type of registration | Households | Individuals | Male | Female | M 0-4 Years | F 0-4 Years | M 5-17 Years | F 5-17 Years | M 18-59 Years | F 18-59 Years | M 60+ Years | F 60+ Years |
|----------------------|--------------|--------------|--------------|--------------|-------------|-------------|--------------|--------------|---------------|---------------|-------------|-------------|
| New registration | 1,026 | 2,080 | 896 | 1,184 | 203 | 194 | 284 | 299 | 327 | 509 | 82 | 182 |
| Change Checkpoint | 579 | 2,264 | 954 | 1,310 | 292 | 270 | 501 | 534 | 138 | 467 | 23 | 39 |
| TOTAL | 1,605 | 4,344 | 1,850 | 2,494 | 495 | 464 | 785 | 833 | 465 | 976 | 105 | 221 |

The names and boundaries on the maps in this document do not imply official endorsement or acceptance by the Government of South Sudan or IOM. This document is for planning purposes only. IOM cannot guarantee that this document is error free and therefore will accept no liability for consequential and indirect damages arising from the use of this product.

